

Government of India
Ministry of Road Transport and Highways
(Highway Administration Cell)
Transport Bhavan, 1, Parliament Street, New Delhi — 110 001
No. NH-36094/01/2022-S&R(P&B) Dated: 17th April, 2023

To


1. The Chief Secretaries of all the State Governments/UTs
2. The Principal Secretaries/ Secretaries of all States/ UTS Public Works Department dealing with National Highways, other centrally sponsored schemes.
3. All Engineers-in-Chief and Chief Engineers of Public Works Department of States/ UTs dealing with National Highways, other Centrally Sponsored Schemes.
4. The Director General (Border Roads), Seema Sadak Bhawan, Ring Road, New Delhi 110 010.
5. The Chairman, National Highways Authority of India, G-5 & 6, Sector-10, Dwarka, New Delhi-110 075.
6. The Managing Director, NHIDCL, PTI Building, New Delhi-110001
7. ROs, ELOs and PIUs of the MoRTH.

Subject- Accommodation of Public and Industrial Utility Services along and across National Highways- Policy guidelines; Clarifications regarding OFC/Telecom cables.

Sir,

Following amendments are issued herewith with reference to Ministry's policy circular no RW/NH-33044/29/2015-S&R(R) dated 22.11.2016 regarding permission for laying of underground OFC/telecom cables in NH ROW with immediate effect:

Clause	Existing provision	Amendments
3.1	The utility services shall be permitted to cross the National Highway either through structure or conduits specially built for that purpose. The casing / conduit pipe should, as minimum, extend from drain to drain in cuts and toe of slope to toe of slope in the fills and shall be designed in accordance with the provision of IRC and executed following the Specifications of the Ministry.	The utility services shall normally be permitted to cross the National Highway either through structure or conduits specially built for that purpose. The casing / conduit pipe should, as minimum, extend from drain to drain in cuts and toe of slope to toe of slope in the fills and shall be designed in accordance with the provision of IRC and executed following the Specifications of the Ministry. Alternatively, for crossing of NH by pipelines for petroleum products, Horizontal Directional Drilling (HDD) method may be used




		without casing/ conduit pipe following the safety precautions and Codes as given in Annexure II.
5.	<p>Charges for granting licence for use of highway land: For the purpose of license fee/lease rentals, the utilities have been divided into two categories; i) Public utilities and b) Industrial utilities as per the details given in Annexure I.</p> <p>License Fee/lease rentals described below is for Industrial utilities. The license fee for Public utilities shall be 33% of the fee prescribed for Industrial utilities.</p>	<p>Charges for granting licence for use of highway land: For the purpose of license fee/lease rentals, the utilities have been divided into two categories; i) Public utilities and b) Industrial utilities as per the details given in Annexure I.</p>
5.1	<p>The following methodology shall be followed for license fees/lease rental determination for utility service lines other than localized infrastructure facilities like towers, repeaters and junction boxes).</p> <p>License Fees (Rs/sq m/ month) = (Utilized NH land area X Prevailing Circle Rate of land per unit area) / (10 X 12) where,</p> <p>Utilized NH land area = Outer diameter/width of the concerned utility line X length</p>	<p>License Fee for Industrial Utilities shall be equal to utilized NH land area X Prevailing Circle Rate of land per unit area X 10% per annum.</p> <p>Utilized NH land area shall include projection of utility on ground including area of support system / tower.</p> <p>License fee for total term of license (up to maximum of 5 years) shall be deposited in advance.</p>
5.2	<p>The following methodology shall be followed for license fees/lease rental determination for utility services such as towers/repeaters junction boxes etc.</p> <p>License Fees (Rs/sq m/ month) = (Utilized NH land area X Prevailing Circle Rate of land per unit area) / (10 X 12) where,</p>	<p>License Fee for public utility shall be equal to utilized NH land area X Prevailing Circle Rate of land per unit area X 1.5% per annum, subject to minimum of Rs. 10,000/-, with 6% annual increment.</p> <p>Utilized NH land area shall include area of support system / tower but not include projection of utility on ground.</p>

	<p>Utilized NH land area = Projection of utility on the ground including area of support system/tower.</p> <p>However, for public utilities, area below the support system/tower shall only be charged.</p>	<p>There shall be no license fee for OFC cables crossing the NH through HDD method.</p> <p>License fee for total term of license (up to maximum of 5 years) shall be deposited in advance.</p>
--	---	--

2. This issues with the approval of competent authority.

Yours faithfully


17/4/23

(Rakesh Prakash Singh)


Superintending Engineer (HA)

Copy to:

1. AS/ JS/CEs in MoRTH
2. Director, IAHE
3. The Secretary General, Indian Roads Congress
4. Technical circular file of S&R(P&B) Section and Road Safety Engineering Cell
5. NIC-for uploading on Ministry's website under "What's new"

Copy for information to:

1. PS to Hon'ble Minister (RT&H)/ PS to Hon'ble MOS (RT&H)
2. Sr. PPS to Secretary (RT&H)/ Sr. PPS to AS(H)/ Sr. PPS to AS&FA
3. Sr. PPS to DG (RD) & SS/ Sr. PPS / PPS /PS to ADG-I/II/III/IV


17/4/23

(Rakesh Prakash Singh)

Superintending Engineer (HA)

A. Codes/ publications for guidance on design of Horizontal Directional Drilling crossing for Petroleum Pipelines

- a) Oil Industry Safety Directorate Code: IOSD Code-141.
- b) American Gas Association PR-227-9424 “Installation of Pipelines by Horizontal Directional Drilling an Engineering Design Guide”.
- c) American Society of Civil Engineering Practice No.89 – “Pipeline Crossings Handbook”.
- d) Directional Crossing Contractors Association publications “Guidelines for a Successful Directional Crossing Bid Package”, “Directional Crossing Survey Standards” and “Guidelines for Successful Mid-Sized Directional Drilling Projects.”

B. Safety precautions and plan to be submitted along with the proposal for HDD crossings:

- a) Before taking up the HDD work, area to be scanned by suitable methods like GPR to locate all underground utilities. Accordingly, crossing plan and profile drawings to be developed showing all pipelines, utilities, cables and structures that cross the drill path, are parallel to and within 30m of the drill path and that are within 30m of the drilling operation, including mud pits and bore pits.
- b) Damage prevention plan to reduce or avoid the likelihood of damage to adjacent underground facilities, including pipelines, utilities, cables and other subsurface structures considering the accuracy of the method in locating existing structures and in tracking the position of the pilot string during drilling. Consideration should be given to having an auxiliary location system to include manual excavation to ensure that the drilling bit or reamer is following the projected path and does not encroach upon crossing or parallel lines. The damage prevention plan should include provision for sending notification to all affected parties.
- c) Safety plan to include contingency plans in the event the drilling string impacts subsurface facilities and identify facilities and resources to be utilized in the event of an emergency or any personnel injuries. The safety plan shall be reviewed on site with all construction personnel prior to the commencement of drilling operations.
- d) Plan for containment and disposal of drilling fluids, if used.
- e) Hydrostatic test plan that should consider pretesting of the fabricating string(s) prior to installing the crossing.
- f) Testing plan be agreed upon the measures like Cathodic protection, periodic inspection be outlined and Supplementary extra thickness of pipe be ensured to compensate for corrosion.
- g) Pipeline laying agencies to submit annual certificates of inspection after laying.


17/4/23